
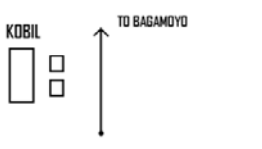

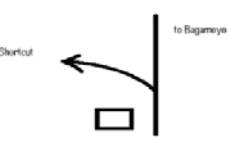





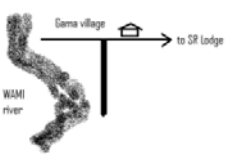



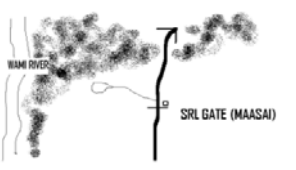



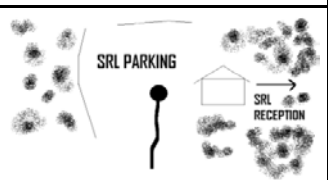



	Total Km	Partial Km	Your position	Directions	GPS & notes	km to dest	Photo
1	0,0	0,0	Shoppers Plaza, Mikocheni, Dar es Salaam	Follow Old Bagamoyo Rd. up to Tegeta and turn right towards Bagamoyo	S06.46.150 E39.15.735	115,0	
2	44,0	44,0	National road to Bagamoyo KOBIL Station		S06.31.324 E38.58.776 Refuel here!	71,0	
3	58,5	14,5	National road to Bagamoyo		S06.27.456 E38.54.444 Leave main road & enter wide gravel road	56,5	
3	61,0	2,5	Gravel road Bagamoyo to Msata		! S06.27.705 E38.53.214	54,0	
4	71,5	10,5	Makurunge Village		!! S06.28.284 E38.47.938	43,5	
5	104,5	33,0	Gama village		!! S06.12.733 E38.46.909	10,5	
6	107,5	3,0	Savanna bush road wet, turn left at S06.12.103 E38.48.340		!!! S06.12.093 E38.48.236	7,5	
7	113,7	6,2	Saadani River Lodge Gate		S06.09.312 E38.48.461	1,3	
8	114,9	1,2	Approaching lodge parking			0,1	
9	115	0,1	SRL Parking		Karibu Sana! Welcome to Saadani River Lodge	0,0	

Attention: Distances are based on GPS measurements and may vary slightly on your car's odometer

1

2

3